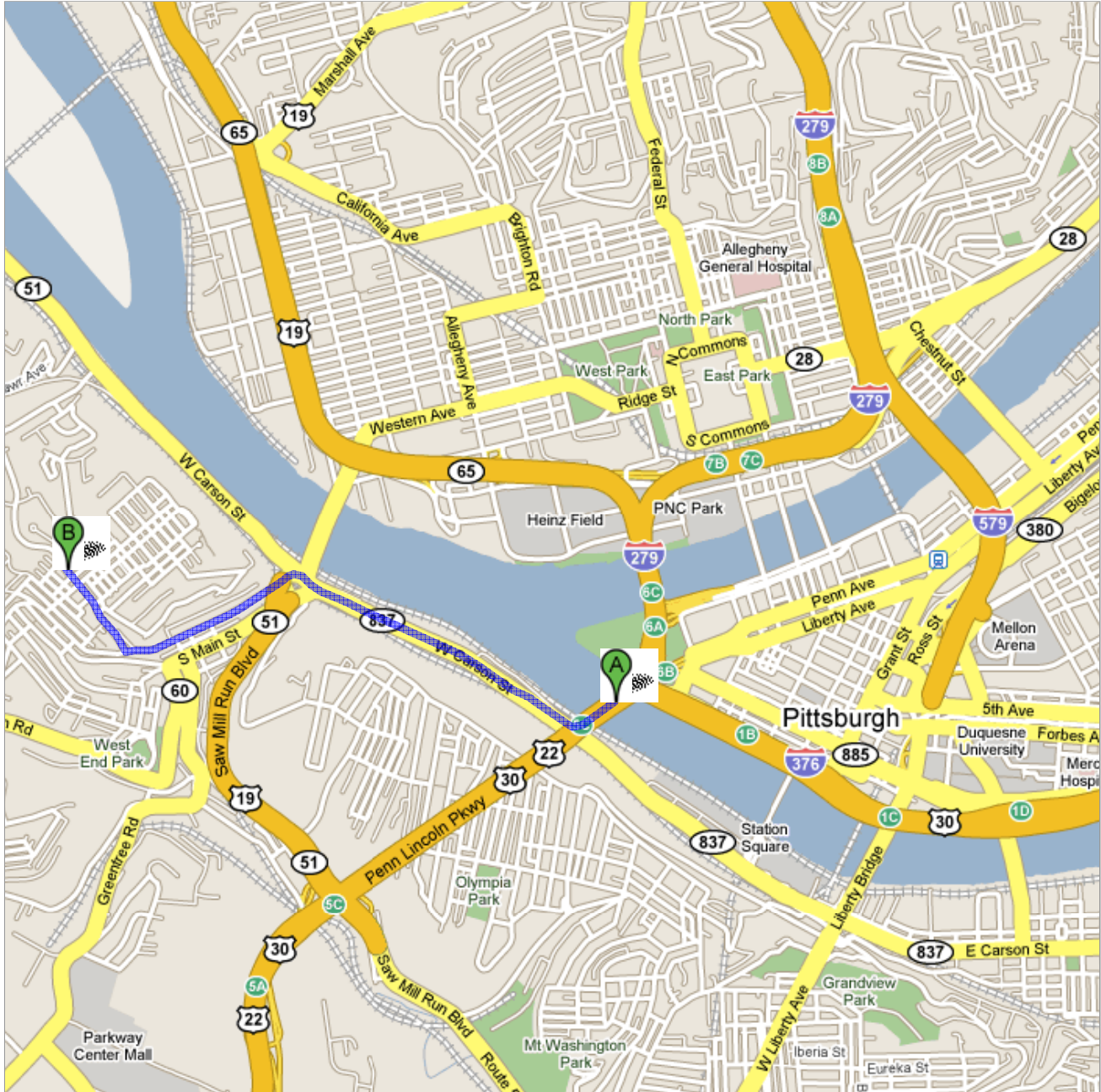







Directions to 1028 Chartiers Ave, Pittsburgh, PA 15220

1.9 mi – about 5 mins

Save trees. Go green!
Download Google Maps on your phone at google.com/gmm



 **I-279 S**

-
- | | |
|---|---------------------------|
|  1. Head southwest on I-279 S toward Exit 5C | go 0.1 mi
total 0.1 mi |
| 2. Take exit 5C for PA-51 N/PA-837 N | go 0.2 mi
total 0.3 mi |
| 3. Merge onto W Carson St/PA-837
Continue to follow W Carson St
About 1 min | go 0.7 mi
total 1.0 mi |
| 4. Continue on PA-60/Steuben St/US-19
Continue to follow Steuben St
About 3 mins | go 0.6 mi
total 1.6 mi |
|  5. Turn right at Chartiers Ave
Destination will be on the right
About 1 min | go 0.3 mi
total 1.9 mi |

 **1028 Chartiers Ave**
Pittsburgh, PA 15220

These directions are for planning purposes only. You may find that construction projects, traffic, weather, or other events may cause conditions to differ from the map results, and you should plan your route accordingly. You must obey all signs or notices regarding your route.

Map data ©2008 Sanborn, Tele Atlas